



Site Ref: Ditchingham - VCDIT1 - Land Between Thwaite Rd/Tunneys Ln

Please refer to Main Report and Site Summary Table for further information on the datasets

### South Norfolk Level 2 Strategic Flood Risk Assessment Update



All layers are automatically off

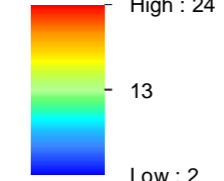
#### Legend

- Level 2 SFRA Sites
- South Norfolk District Council boundary
- Statutory Main Rivers
- Detailed River Network

#### Flood Defences

- Defence type
  - Bridge Abutment
  - Demountable Defence
  - Embankment
  - High Ground
  - Wall

#### Topography- mAOD



#### Flood Zones

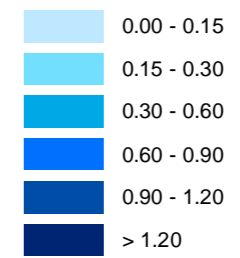
- Flood Zone 2
- Flood Zone 3a (indicative Flood Zone 3b)

#### Risk of Flooding from Surface Water

- RoFSW 3.3% AEP
- RoFSW 1% AEP
- RoFSW 0.1% AEP

#### Risk of Flooding from Surface Water

##### 1 in 1000 year-Flood Depth-m



#### Risk of Flooding from Surface Water

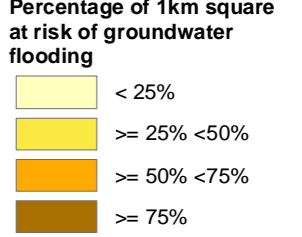
##### 1 in 1000 year-Flood Hazard

- Caution
- Dangerous for some
- Dangerous for most
- Dangerous for all

#### Risk of Flooding from Surface Water

- Surface Water 1% AEP with 40% Climate Change

#### Environment Agency- Areas Susceptible to Groundwater Flooding

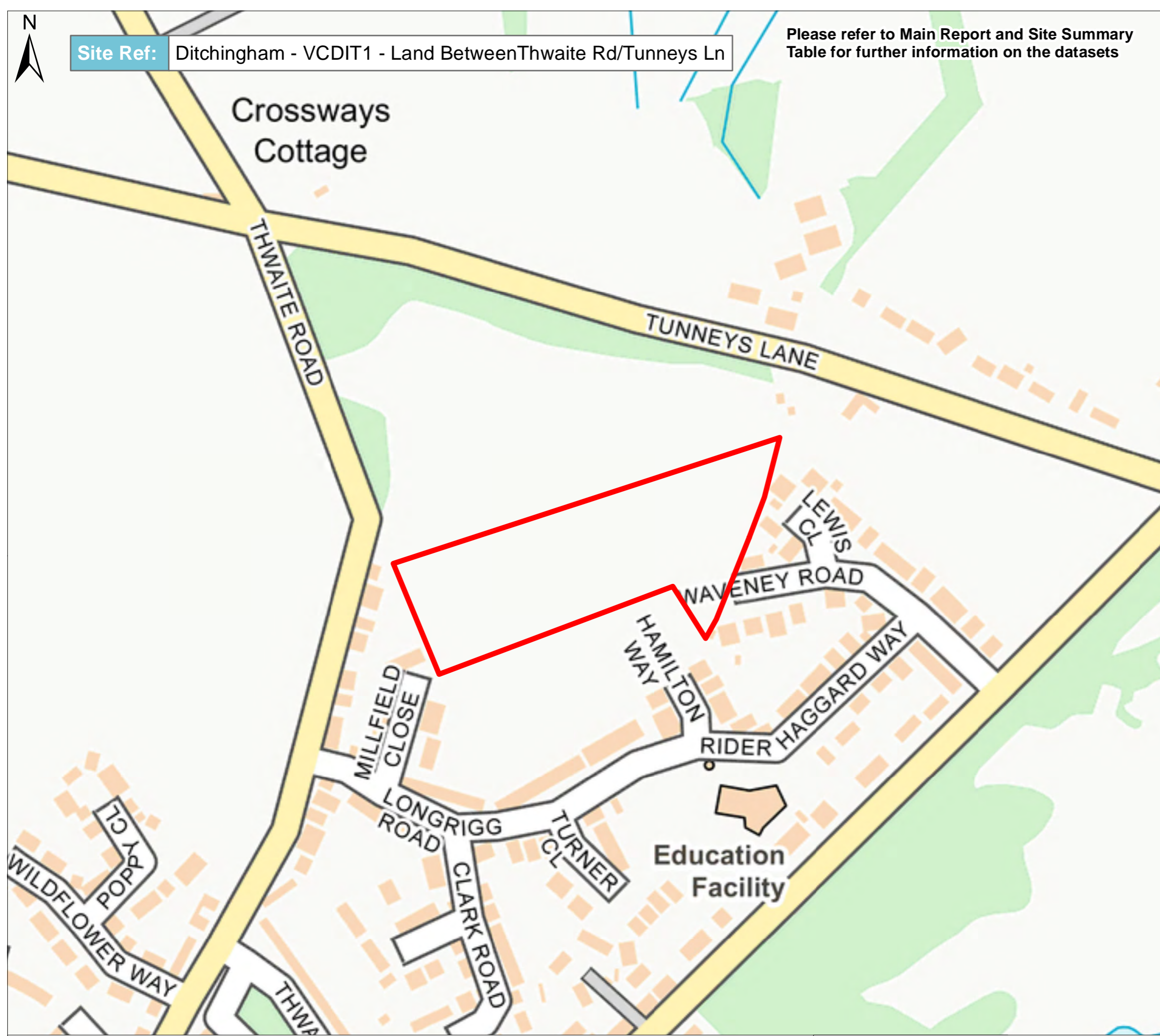


#### Environment Agency - Flood Warnings & Flood Alerts

- Flood Warning Areas
- Flood Alert Areas

#### Historic Flood Map

- EA Historic Flood Map



Contains Environment Agency information © Environment Agency and/or database right Reproduced from Ordnance Survey mapping with the permission of Ordnance Survey on behalf of the Controller of Her Majesty's Stationery Office. © Crown copyright. (2021) Unauthorised reproduction infringes Crown copyright and may lead to prosecution or civil proceedings. 100023274 100017810

This document is the property of Jeremy Benn Associates Ltd. It shall not be reproduced in whole or in part, nor disclosed to a third party, without the permission of Jeremy Benn Associates Ltd.

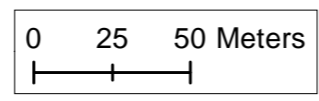


Figure- HHH-JBAU-XX-XX-MP-HM-0024-GeoPDF\_VCDIT1